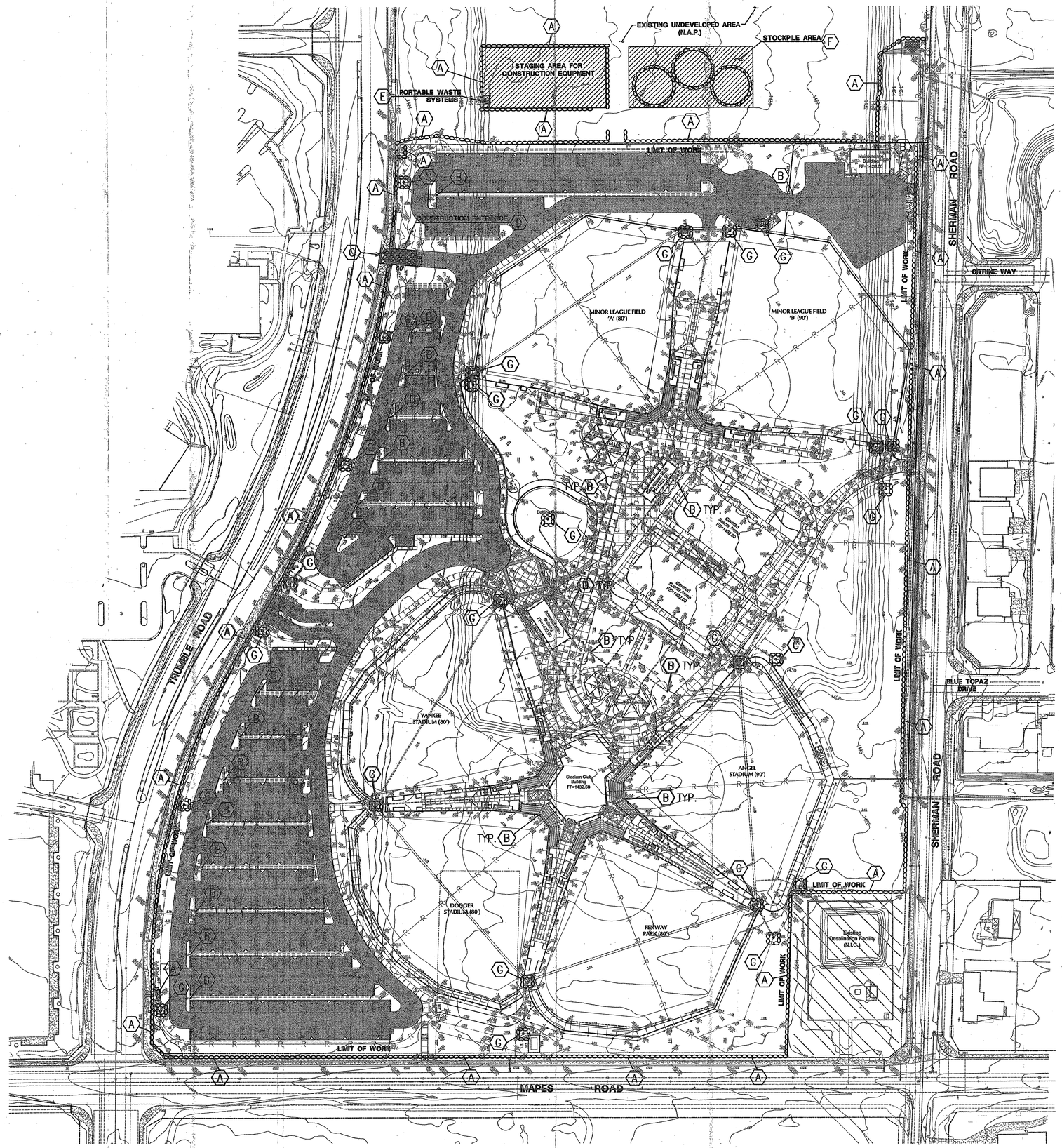

EROSION CONTROL CONSTRUCTION NOTES

- (A) — INSTALL GRAVEL BAGS (SANDBAGS OPTIONAL) PER CASQA BMP SE–6 AND DETAIL HEREON; SEE NOTE 3.
- (B) — CONSTRUCT INLET PROTEHTION PER CASQA BMP SE–10, TYPE 2, AND DETAIL HEREON; SEE NOTE 4.
- (C) — INSTALL TEMPORARY ACCESS RAMP AT CONSTRUCTION ENTRY FOR SITE ACCESS PER DETAIL HEREON
- (D) — STABILIZED CONSTRUCTION ENTRANCE PER CASQA BMP TC–1.
- (E) — DESIGNATED SANITARY MANGAMENET AREA PER CASQA BMP WM–9.
- (F) — DESIGNATED STOCKPILE AREA INCLUDING GRAVEL BAGS AND PLASTIC COVERS AROUND STOCKPILES PER CASQA BMP WM–3.
- (G) — INSTALL GRAVEL BAGS (SANDBAGS OPTIONAL) FOR INLET PROTECTION PER CASQA BMP SE–10, TYPE 3, AND DETAIL HEREON; SEE NOTE 4.

NOTES

1. THIS SHEET IS INTENDED FOR IMPLEMENTATION OF CONSTRUCTION BMPS ONLY.
2. SEE PRECISE GRADING PLAN FOR GRADING AND SURFACE DRAINAGE.
3. PRIOR TO GRADING, THE CONTRACTOR SHALL SECURE THE PERIMETER OF SITE WITH GRAVEL BAGS (SE–6) AS SHOWN HEREON. GRAVEL BAGS SHALL BE MAINTAINED UNTIL FINAL STABILIZTION IS COMPLETE.
4. INLET PROTECTION BMPS (SE–10) SHALL BE IMPLEMENTED IMMEDIATELY FOLLOWING CONSTRUCTION OF STORM DRAIN INLETS AS SHOWN HEREON. INLET PROTECTION SHALL BE MAINTAINED UNTIL FINAL STABILIZTION IS COMPLETE.
5. BMPS WILL BE DEPLOYED IN A SEQUENCE TO FOLLOW THE PROGRESS OF GRADING AND CONSTRUCTION. AS THE LOCATIONS OF SOIL DISTURBANCE CHANGE, EROSION AND SEDIMENTATION CONTROLS WILL BE ADJUSTED ACCORDINGLY TO CONTROL STORM WATER RUNOFF AT THE DOWNGRADE PERIMETER AND DRAIN INLETS.
6. THE GENERAL CONTRACTOR SHALL BE RESPONSIBLE FOR IMPLEMENTING THE SWPPP, INCLUDING THE INSTALATION OF ALL REQUIRED BMPS, THE MAINTENANCE AND REPAIR OF ALL INSTALLED BMPS AND THE PERIODIC INSPECTION OF ALL BMPS.

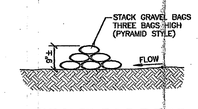

(A) GRAVEL BAG DETAIL
NO SCALE

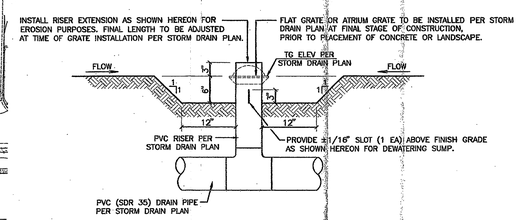

(B) INLET PROTECTION DETAIL
NO SCALE

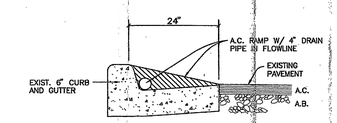

(C) A.C. RAMP DETAIL
NO SCALE

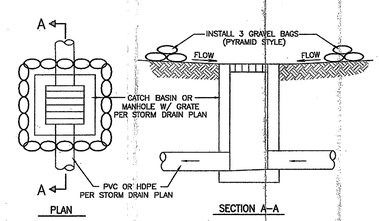

(G) GRAVEL BAG BERM AT CATCH BASIN OR MANHOLE
NO SCALE

MIG
MOORE IACOFANO GOLTSMAN, INC.
801 N. HARBOR BLVD.
FULLERTON, CA 92831
TEL 714/871-3638
FAX 714/871-1188
www.migcom.com

CONSULTANT:

PLANS PREPARED BY:

WALDEN & ASSOCIATES
CIVIL ENGINEERS - LAND SURVEYORS - PLANNERS
2032 WHITE ROAD - SUITE B, IRVINE, CA 92614
(949) 660-0110 - FAX (949) 660-0410

PROJECT TEAM:

LANDSCAPE ARCHITECT
MIG INC.

ARCHITECT
PITASSI ARCHITECTS INC.

CIVIL ENGINEERS/SURVEYOR
WALDEN & ASSOCIATES

STRUCTURAL ENGINEERS
CORREIA CONSULTING & DESIGN

ELECTRICAL ENGINEERS
LRA ENGINEERS

IRRIGATION DESIGNER
WILLIAMS IRRIGATION DESIGN

GEOTECHNICAL ENGINEERS
CONVERSE CONSULTANTS

TURF GRASS CONSULTANT
GUISE AND ASSOCIATES

PERRIS VALLEY Big League Dreams

2155 Trumble Road
Perris, California, 92570

SHEET TITLE

WATER POLLUTION CONTROL DRAWINGS (WPCDs)

ATTACHMENT B

0' 35' 70' 140'

CHECKED BY	DATE
D.B.	08-06-09
DATE 08-06-09	FILE NAME
DRAWN BY W.R.	SHEET B
JOB NO. 05208.00	
SCALE 1"=50'-0"	